



RESOLUTION OF THE
WHITE MOUNTAIN APACHE TRIBE OF THE
FORT APACHE INDIAN RESERVATION

- WHEREAS, the Tribal Council of the White Mountain Apache Tribe has been presented a list of tribal members requesting specific homesite assignments, and
- WHEREAS, the Tribal Council reviewed the applications recommended for approval by the committee, and
- WHEREAS, the list of tribal members, with description of specific locations is attached.
- BE IT RESOLVED by the Tribal Council of the White Mountain Apache Tribe that it hereby approves the homesite applications as recommended by the Land Committee.

The foregoing resolution was on March 14, 1979 duly adopted by a vote of 9 for and 0 against by the Tribal Council of the White Mountain Apache Tribe, pursuant to authority vested in it by Article V, Section 1 (i) of the Amended Constitution and By-Laws of the Tribe, ratified by the Tribe June 27, 1958 and approved by the Secretary of the Interior on May 29, 1958, pursuant to Section 16 of the Act of June 18, 1934 (48 Stat. 984).


Chairman of the Tribal Council



Secretary of the Tribal Council

RECEIVED
APR 1 1979

FOR THE APACHE TRIBES
MAY 1 1979

HOMESITES

1. BILLY, Bobby, Sr. South Whiteriver; Lot 5, Block 1 (renewal).
2. BURNETTE, Marilyn R. Whiteriver; 240' x 20' behind lot.
3. CASE, Anthony North Whiteriver; Lot between Brochini & Guy.
4. CLASSAY, Able Seven Mile; Turkeyville.
5. COSAY, Emmett, Jr. Whiteriver; Fatco additional North of current lot.
6. DAVIS, Maggie T. Canyon Day; South of Mrs. Chino's place.
7. DOSELA, Floyd Whiteriver; North of current lot.
8. DUDE, Lorinda East Fork; 200' x 200' above Emma Platt.
9. ENJADY, Lemay FATCO; Lot #12.
10. KESSAY, Carrie Diamond Creek; West Subdivision.
11. LAVENDER, Michael Diamond Creek; South corner lot in Subdivision.
12. LOAS, Earl, Sr. Canyon Day; Behind current lot.
13. LUPE, Sharon Ann Diamond Creek; Lot 8, 7 1/2, Block 3.
14. QUESADA, Queenie Whiteriver; South of American Legion. (Business Site)
15. RILEY, Isabelle FATCO; Lot #16.
16. TESSLER, Thomas Canyon Day; SW of Cooley's.
17. WALKER, Jerlyn Canyon Day; Behind Christian Burnette's 200' x 200'.



HOMESITES

- 1. BILLY, Bobby, Sr. South Whiteriver; Lot 5, Block 1 (renewal).
- 2. BURNETTE, Marilyn R. Whiteriver; 240' x 20' behind lot.
- 3. CASE, Anthony North Whiteriver; Lot between Brochinni & Guy.
- 4. CLASSAY, Able Seven Mile; Turkeyville.
- 5. COSAY, Emmett, Jr. Whiteriver; Fatco additional North of current lot.
- 6. DAVIS, Maggie T. Canyon Day; South of Mrs. Chino's place.
- 7. DOSELA, Floyd Whiteriver; North of current lot.
- 8. DUDE, Lorinda East Fork; 200' x 200' above Emma Platt.
- 9. ENJADY, Lemay FATCO; Lot #12.
- 10. KESSAY, Carrie Diamond Creek; West Subdivision.
- 11. LAVENDER, Michael Diamond Creek; South corner lot in Subdivision.
- 12. LOAS, Earl, Sr. Canyon Day; Behind current lot.
- 13. LUPE, Sharon Ann Diamond Creek; Lot 8, 7 3/2, Block 3.
- 14. QUESADA, Queenie Whiteriver; South of American Legion. (Business Site)
- 15. RILEY, Isabelle FATCO; Lot #16.
- 16. TESSLER, Thomas Canyon Day; SW of Cooley's.
- 17. WALKER, Jerlyn Canyon Day; Behind Christian Burnette's 200' x 200'.

