

RESOLUTION OF THE
WHITE MOUNTAIN APACHE TRIBE OF THE
FORT APACHE INDIAN RESERVATION


WHEREAS, the White Mountain Apache Tribe has requested that the Bureau of Indian Affairs rebuild Route 61; Diamond Creek Road, and

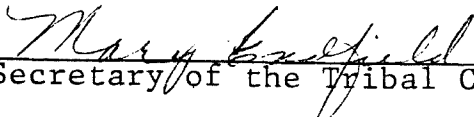
WHEREAS, the Tribe wishes to grant a gratuitous Right-of-Way, 100 feet in width; beginning at the intersection of Route 610 Alchesay Hatchery Road, a distance of 5.422 miles and 150 feet in width, a distance of 0.139 miles, a total distance of 5/561 miles.

BE IT RESOLVED by the Tribal Council of the White Mountain Apache Tribe that it hereby grants to the Bureau of Indian Affairs a gratuitous Right-of-Way as recorded on a map on file in the Office of the Superintendent of the Fort Apache Indian Agency, Whiteriver, Arizona, to which reference is hereby made.

BE IT FURTHER RESOLVED that no fencing of the Right-of-Way take place on this section of Route 61.

The foregoing resolution was on May 05, 1983 duly adopted by a vote of 9 for and 0 against by the Tribal Council of the White Mountain Apache Tribe, pursuant to authority vested in it by Article V, Section 1 (i) of the Amended Constitution and By-Laws of the Tribe, ratified by the Tribe June 27, 1958 and approved by the Secretary of the Interior on May 29, 1958, pursuant to Section 16 of the Act of June 18, 1934 (48 Stat. 984).


Chairman of the Tribal Council


Secretary of the Tribal Council


RECEIVED
MAY 17 1983
FORT APACHE INDIAN
AGENCY

APPLICATION FOR RIGHT-OF-WAY

The United States Department of the Interior, Bureau of Indian Affairs, Phoenix Area Office, Phoenix, Arizona, hereby makes application pursuant to Section 5 of the Act of February 5, 1948 (62 Stat. 17) and in accordance with Departmental Regulations 25 CFR 169 and 170 for a road right-of-way, 100 feet in width, a distance of 5.422 miles, and 150 feet in width, a distance of 0.139 miles, a total distance of 5.561 miles across the Fort Apache Indian Reservation to be granted the United States, its successors and assigns, with the right to construct, maintain and repair improvements, thereon and thereover, for such purposes, and with further right in the United States, its successors and assigns, to transfer said right-of-way by assignment, grant or otherwise. The location of said road and its extent are more particularly shown and delineated on the accompanying map, Dwg. No. FA-61-3, which has been prepared in compliance with 25 CFR 169.6, and which by this reference is made a part hereof. In the event the right-of-way herein applied for is granted, the United States Department of the Interior, Bureau of Indian Affairs, Fort Apache Agency, agrees to conform and abide by all pertinent rules and regulations of the Department of the Interior with special reference to Departmental Regulation 25 CFR 169.5, except 169.5(c).

IN WITNESS WHEREOF, the undersigned applicant has caused this instrument to be executed this 19th day of April, 19 83.

United States Department of the Interior
Bureau of Indian Affairs
Phoenix Area Office
Phoenix, Arizona

By 
Vernon Palmer, Area Road Engineer