

**Resolution No. 05-99-111**

**RESOLUTION OF THE  
WHITE MOUNTAIN APACHE TRIBE OF THE  
FORT APACHE INDIAN RESERVATION**


**WHEREAS,** the Bureau of Indian Affairs maintains a listing of all roads on the Fort Apache Indian Reservation for which they have a responsibility which is referred to as the BIA Roads System; and

**WHEREAS,** road mileage on the BIA Roads System is used in the formula for funding of road maintenance and construction monies; and


**WHEREAS,** there is a need to update this list from time to time to insure that the Tribe receives its full entitlement to these monies.

**BE IT RESOLVED** by the Tribal Council of the White Mountain Apache Tribe that it hereby approves the attached proposed addition of roads to the BIA Roads System.

The foregoing resolution was on May 18, 1999, duly adopted by a vote of SIX for and ZERO against by the Tribal Council of the White Mountain Apache Tribe, pursuant to authority vested in it by Article IV, Section 1 (a), (c), (h), (t) and (u) of the Constitution of the Tribe, ratified by the Tribe on September 30, 1993, and approved by the Secretary of the Interior on November 12, 1993, pursuant to Section 16 of the Act of June 18, 1934 (48 Stat. 984).



  
\_\_\_\_\_  
Chairman of the Tribal Council

  
\_\_\_\_\_  
Secretary of the Tribal Council

**FT. APACHE AGENCY**  
**BRANCH OF ROADS**  
Proposed Change in Road Inventory  
Add to the System

08/21/97

ROUTE NO.	SECTION NO.	LOCATION	SURFACE TYPE	LENGTH MILES
1	071 - 073	Agency Streets	Paved	1.9
1	74	Trailer Court Streets	Paved	0.3
1	115	Over-the-Rainbow HUD Housing Streets	Paved	0.8
1	171	Lower Cradleboard HUD Housing Streets	Paved	0.4
1	172	Cradleboard HUD Housing Streets	Paved	0.9
1	173	Cradleboard New School Access	Proposed Road	0.2
1	180 - 200	Kessay & Dankoshay Drives	Gravel	1
1	190	Whiteriver Cemetary A Canyon - Whiteriver	Earth	0.1
2	40	East Ft. Apache (Lonesome Dove) HUD Housing Streets	Paved	0.5
4	55	South Canyon Day HUD Housing Streets	Paved	0.6
6	30	Cedar Creek Rodeo Grounds	Earth	0.2
6	40	South Cedar Creek Cemetary	Gravel	0.3
7	70	Corn-on-the-Cob HUD Housing Streets	Paved	0.6
7	080 & 090	7-Mile	Gravel	0.2
10	050 & 070	McNary Streets	Grade & Drain	0.5
12	010 - 035	CBQ (Reservation Line - Oak Creek Turnout)	Earth	15.8
37	020 - 040	Hop Canyon - Limestone	Grade & Drain	11.6
37	50	Hop Canyon - Limestone	Paved	0.1
60	060 - 080	Hawley Lake	Grade & Drain	4.7
75	10	Corn Creek - K L	Earth	10.5
111	010 - 050	Hondah Homesite	Grade & Drain	3.1
120	30	hree Way Tank - Oak Cree Turnout	Earth	2.5
290	20	Medicine Butte - Gleason Flat Catchment	Earth	5.6
310	050 & 060	CBQ Rodeo Grounds HUD Housing Streets	Paved	1.1
310	70	CBQ - Johnson	Gravel	0.3
310	80	CBQ Lower X-ing	Earth	0.4
310	90	CBQ School	Paved	0.5
310	100	CBQ School	Earth	0.1

311	010 & 020	CBQ Cemetary Roads	Earth	2	
330	10	Salt Creek - Chediski	Earth	1.2	
330	20	Salt Creek - Chediski	Gravel	12.4	
340	20	White Springs - Carrizo Creek	Earth	1.6	
380	10	G Wash - Cowboy Tank	Earth	8.4	
391	10	Middle Cedar Canyon - Big Canyon	Earth	1.4	
482	10	Forestdale	Earth	2.6	
543	10	Boundary Butte - San Juan Lake	Earth	3.6	
551	30	Quintero Springs - East Fork Mission Road	Earth	2.2	
608	10	Christmas Tree Lake	Earth	2.6	
700	10	Y Cienega Route 70 - Route 8	Earth	1.5	
				Proposed	0.2
				Earth	62.3
				Grade & Drain	19.9
				Gravel	14.2
				Paved	7.7

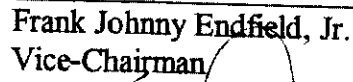
**Total miles of roads to be added to the system** 104.3

TT  
8/21/97

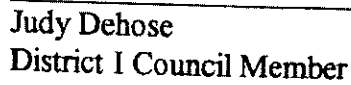
Signatures of the members of the Tribal Council represent their approval of Tribal Resolution  
No. 05-99-111



Dallas Massey, Sr.  
Tribal Chairman




Frank Johnny Endfield, Jr.  
Vice-Chairman




Judy Dehose  
District I Council Member




Harley Janeway  
District I Council Member




Phoebe L. Nez  
District II Council Member



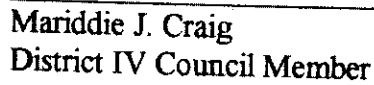
Lynn Cody  
District II Council Member




Alvin DeClay  
District III Council Member



Margaret Baha-Walker  
District III Council Member



Mariddie J. Craig  
District IV Council Member




Herbert Tate  
District IV Council Member



Noland Clay  
District IV Council Member

ATTEST:

  
Cyndy Harvey-Burnette  
Tribal Council Secretary