



**RESOLUTION OF THE  
WHITE MOUNTAIN APACHE TRIBE OF THE  
FORT APACHE INDIAN RESERVATION**

**(Authorizing Establishment of a Test Site for Poplar Trees  
on Bonito Prairie)**

- WHEREAS,** pursuant to Article IV, Section 1(a) of the Constitution of the White Mountain Apache Tribe, *inter alia*, the Tribal Council has the authority to represent the Tribe and act in all matters that concern the welfare of the Tribe; and
- WHEREAS,** pursuant to Resolution No. 07-2006-245, the Tribal Council approved funding in the amount of \$25,000 to locate and develop a poplar tree test plot in the Canyon Day Farm area; and
- WHEREAS,** the Tribe's experts and consultants have determined that the test plot in Canyon Day would not adequately reflect soil or climactic conditions on Bonito Prairie; and
- WHEREAS,** a location on Bonito Prairie of approximately one acre in size near Turkey Creek has been identified by the Tribe's consultants as suitable, but the change from Canyon Day to the new test site requires permission from the Tribal Council and approval of a revised budget; and
- WHEREAS,** a schedule and cost estimate have been developed for the new site, as attached and incorporated by this reference; and
- WHEREAS,** the Tribal Council of the White Mountain Apache Tribe finds that it would be in the best interests for the economic development and sustainability of the Tribe's forests and saw mill operations to proceed with the poplar tree test plots at Bonito Prairie and that the Miner Flat Dam 638 contract budget be modified in accordance with the attached budget for the Bonito Prairie Poplar tree test plot to pay for the test plot; and
- WHEREAS,** the issue of the test plot and necessity for authority for the work to begin was to have been reviewed by the Tribal Council at its meeting of April 5, 2007, yet the meeting was cancelled for a variety of reasons; and
- WHEREAS,** the Tribe's water consultants have extremely tight time constraints in their schedule, which prevent a hearing of the matter at the Tribal Council's scheduled upcoming meeting of April 25-26, 2007; and

**Resolution No. 05-2007-206**

**WHEREAS**, unfortunately, the consultants began work under the good faith but mistaken belief that authority had been provided; and

**WHEREAS**, the Tribal Council further finds that the cattlemen in the affected area should be apprised of the Bonito Prairie test site and its impact, if any, on their interests.

**BE IT RESOLVED** by the Tribal Council of the White Mountain Apache Tribe that it hereby authorizes the establishment of a test plot at Bonito Prairie near Turkey Creek for poplar trees as part of the feasibility study by GreenWood Resources for a hybrid poplar tree farm program for the White Mountain Apache Tribe.


**BE IT FURTHER RESOLVED** by the Tribal Council of the White Mountain Apache Tribe that all other provisions of Resolution No. 07-2006-245 not in conflict with this Resolution shall remain in full force and effect.

**BE IT FURTHER RESOLVED** by the Tribal Council of the White Mountain Apache Tribe that the Executive Director of the Division of Natural Resources is hereby directed to hold meetings with all potentially affected cattlemen to explain the importance of the Bonito Prairie test site and its impacts, if any, on their cattle operations.

**BE IT FURTHER RESOLVED** by the Tribal Council of the White Mountain Apache Tribe that it hereby authorizes the Tribal Chairman, and in his absence, the Vice-Chairwoman, to sign any and all documents necessary to effectuate the intent of this Resolution.

The foregoing resolution was on **MAY 24, 2007** duly adopted by a vote of **SIX** for, **ZERO** against and **ONE** abstention by the Tribal Council of the White Mountain Apache Tribe, pursuant to authority vested in it by Article IV, Section 1(a),(b),(f),(h),(i),(s), (t) and (u) of the Constitution of the Tribe, ratified by the Tribe September 30, 1993, and approved by the Secretary of Interior on November 12, 1993, pursuant to Section 16 of the Act of June 18, 1934 (48 Stat. 984).

**ACTING**   
Chairman of the Tribal Council

**ACTING**   
Secretary of the Tribal Council

**WHITE MOUNTAIN APACHE TRIBE IRRIGATION INFRASTRUCTURE PLANNING  
 BONITO PRAIRIE UNIT  
 POPLAR TEST PLOT MATERIALS ESTIMATE**

2/22/2007

ITEM NO.	EST. QNTY	UNIT	DESCRIPTION	Preliminary Estimate	
				UNIT PRICE	TOTAL PRICE
EQUIPMENT RENTAL					
1000	1	Week	Trencher Rental	\$500	\$500
1001	1	Week	Cement Mixer	250	250
1002	1	Week	6 kW Generator	300	300
1003	1	Week	Compaction Equipment	200	200
DRIPPER SYSTEM					
1100	7	1000 LF	16mm UniRam Dripperline	198	1,389
1101	68	EA	16mm insert X 3/4" MTP Adapters	1	44
1102	1	Bag	Miscellaneous Insert Couplings	13	13
DISTRIBUTION SYSTEM					
1200	300	LF	2" Schedule 40 PVC Pipe	2	666
1201	220	LF	1" Schedule 40 PVC Pipe	1	224
1202	34	EA	2x3/4 FPT PVC Tees	4	136
1203	34	EA	1x3/4 FPT PVC Tees	2	51
1204	1	LS	Miscellaneous Fittings	50	50
1205	3	EA	1" FPT PVC Ball Valves	5	15
1206	1	LS	PVC Solvent & Glue	100	100
1207	3	EA	1" Guardian Air Vents	28	83
PUMPING, FILTRATION AND STORAGE FACILITIES					
1300	1	EA	Disk Filter	78	78
1301	1	EA	In-LineFlow Meter	198	198
1302	1	EA	Irrigation Distribution Pump	300	300
1303	2	EA	5,000 Gallon Polyethylene Tanks	3,000	6,000
1304	4	EA	Level Control Float Switches	100	400
1305	1	EA	Stream Diversion Pump	300	300
1306	1	EA	Pump Intake Screen & Foot Valve	250	250
1307	1	LS	24" CMP Sump	100	100
1308	100	LF	2" Schedule 40 PVC Pipe	2	222
1309	1	LS	Miscellaneous 2" PVC Fittings	250	250
1310	6	EA	2" PVC Ball Valves	10	60
1311	2	EA	2" PVC Ceck Valves	10	20
1312	6	EA	2" PVC Unions	6	36
1313	1000	LF	1.5" Poly Pipe	1	1,200
1314	1	LS	1.5" Poly Pipe Fittings & Clamps	100	100
1315	10	CY	Compacted Roadmix Fill for Tank Base	50	500
1316	1	LS	Equipment Storage Structure	1,500	1,500
1317	1	LS	Equipment Storage Structure Improvements	1,000	1,000
APPURTENANT FACILITIES					
1400	1	LS	9 kW Generator	6,100	6,100
1401	1	LS	100 gallon Diesel Tank and Install	800	800
1402	1	LS	24VDC Power Supply & Inverter	700	700
1403	1	LS	Netafim Control System	1,480	1,480
1404	1	LS	Miscellaneous Controls	1,500	1,500
1405	1	LS	Electrical Connections	2,500	2,500
1406	900	If	8'Elk Fence	5	4,500

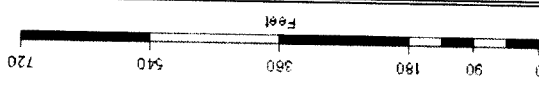
**Probable Construction Costs**

**\$**


**34,115.12**

- Legend
- Division 
- Well 
- Pressure 
- Test Plot 

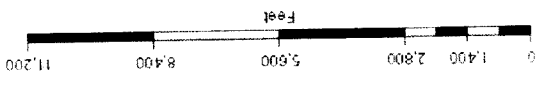
Project Location:  
 109d 54.22' W  
 33d 39.29' N



2	BONITO PRAIRIE POPLAR IRRIGATION TEST PLOT
FIGURE	MINER FLAT DAM PROJECT EXTENSION REPORT



Project Location:  
109d 54.22' W  
33d 39.29' N



- Legend
- 1/4" P.M. (represented by a square symbol)
  - 1/4" P.M. (represented by a circle symbol)
  - 1/4" P.M. (represented by a circle symbol)
  - 1/4" P.M. (represented by a circle symbol)

BONITO PRAIRIE POPLAR IRRIGATION TEST PLOT  
MINER FLAT DAM  
PROJECT EXTENSION REPORT  
FIGURE 1

